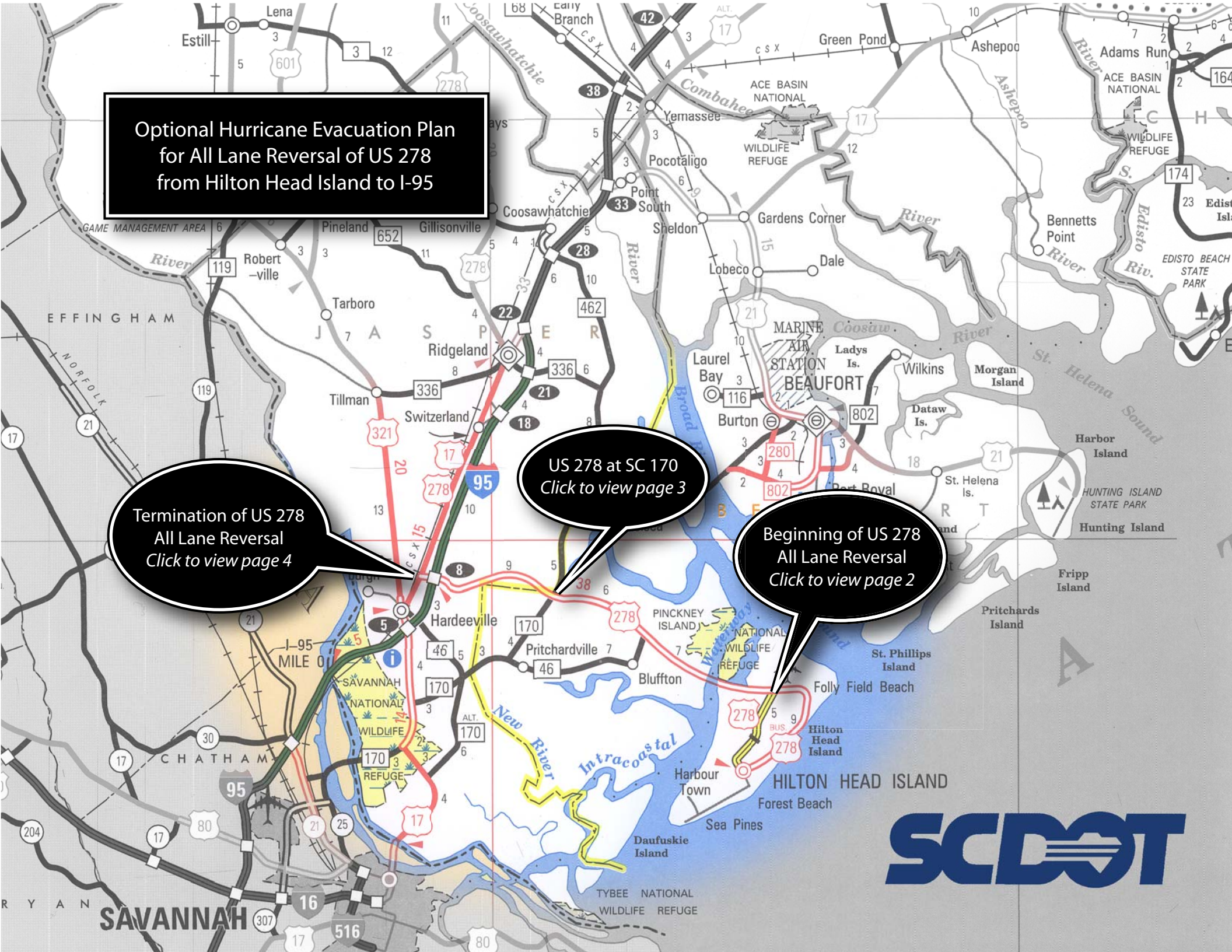


**Optional Hurricane Evacuation Plan
for All Lane Reversal of US 278
from Hilton Head Island to I-95**

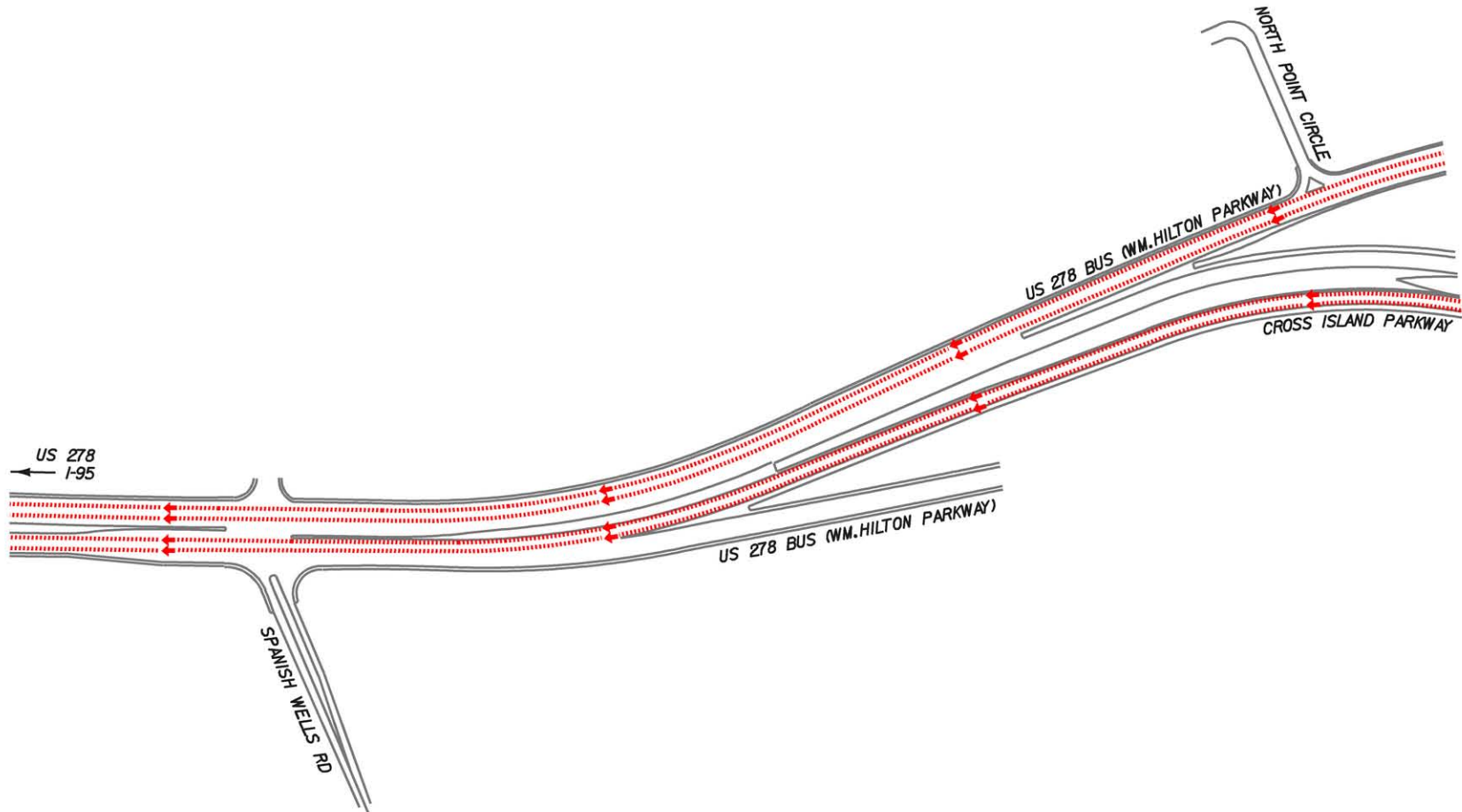
**Termination of US 278
All Lane Reversal
Click to view page 4**

**US 278 at SC 170
Click to view page 3**

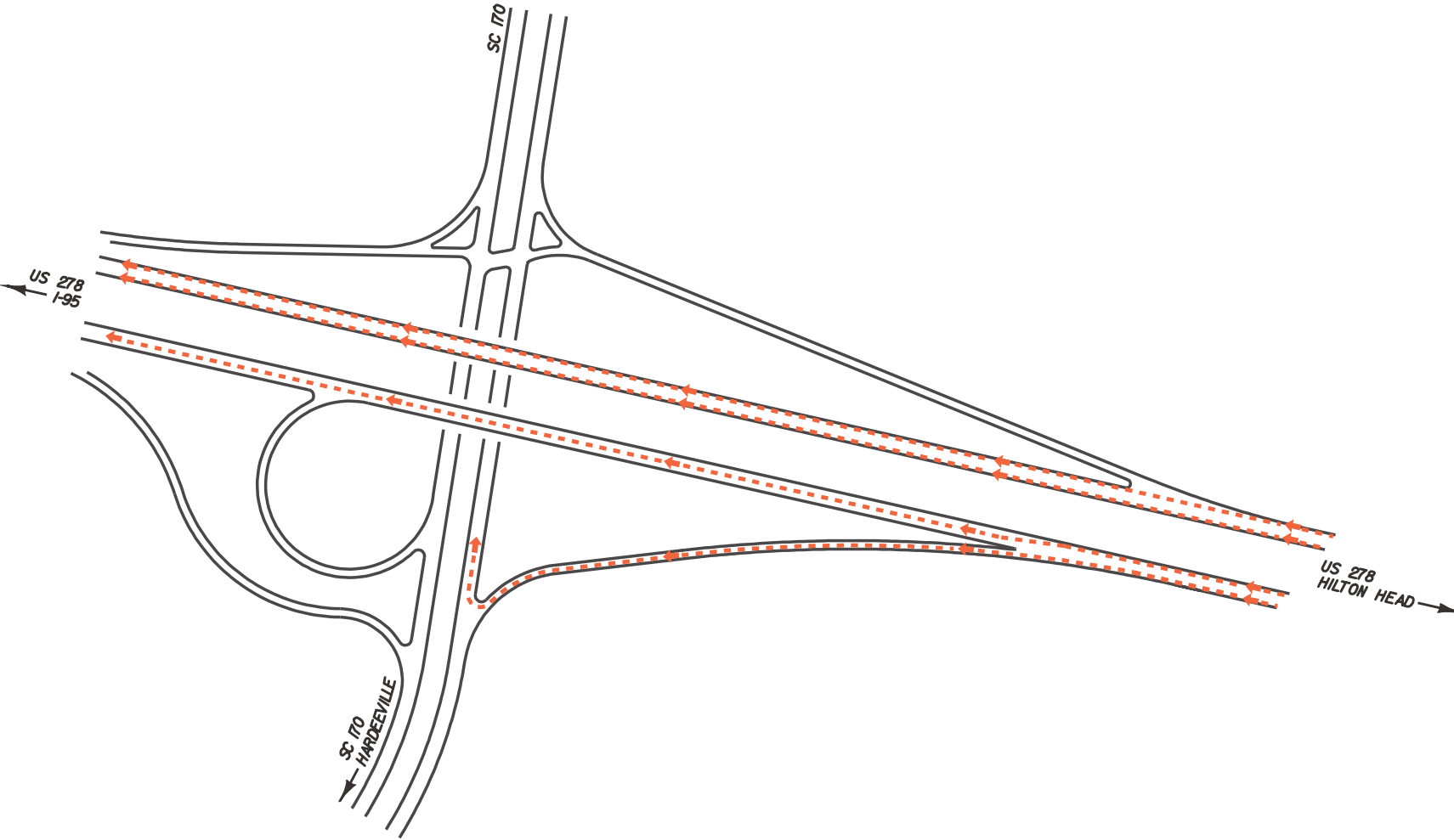
**Beginning of US 278
All Lane Reversal
Click to view page 2**



HURRICANE EVACUATION TRAFFIC FLOW PLAN
BEGINNING OF US 278 ALL LANE REVERSAL



HURRICANE EVACUATION TRAFFIC FLOW PLAN
US 278 AT SC 170 ALL LANE REVERSAL



US 278 & SC 170
Beaufort County



HURRICANE EVACUATION TRAFFIC FLOW PLAN
TERMINATION OF US 278 ALL LANE REVERSAL

